2021

Highway Map of

ONONDAGA COUNTY

NEW YORK

Legend

- Airport
- College/University
- Golf Course or Country Club
- Highway Facility
- Hospital
- Points of Interest
- School
- Hamlets
- Water Features
- Parks
- Villages
- Other

MAP INDEX

Hamlets and Municipalities

Amber J-4
Amboy E-5
Amboy Station E-5
Apulia K-9
Apulia Station K-8
Assembly Park L-7
Baird Corners B-1
Baldwinsville C-4
Belgium C-5
Belle Isle Station E-5
Bennetts Corners F-3
Berwyn J-9
Big Bend J-8
Borodino J-3
Brewerton A-7
Bromley L-6
Buellville G-11
Camillus (T) F-3
Camillus (V) F-4
Cardiff J-7
Cards Corners G-5
Case J-6
Cedarvale H-5
Cicero (H) C-7
Cicero (T) C-9
Cicero Center C-9
Clay (H) C-6
Clay (T) C-6
Clintonville L-3
Cold Springs G-5
Collamer E-8
Collingwood J-8
De Witt (T) G-9
Delphi Falls J-11
DeWitt (H) F-8
Eagle Village G-11
East Syracuse F-8
Elbridge (T) F-2
Elbridge (V) F-2
Euclid C-6
Fabius (T) K-9
Fabius (V) K-10
Fairmount F-5
Fayetteville F-10
Geddes F-6
Gooseville K-11
Halfway F-3
Hart Lot G-1
High Bridge G-9
Howlett Hill G-4
Hubbs Corners E-10
Iona E-3
Jacks Reef E-2
Jacksonville B-2
Jamesville G-8
Jordan E-1
Joshua I-5
Kellys Corners G-5
Kirkville E-10
La Fayette (T) I-8
Lafayette (H) I-8
Lamson B-3
Little Utica B-2
Liverpool E-6
Lobdells Corners E-10
Loomis Hill G-6
Lords Corners I-5
Lysander B-3
Lysander (H) B-1
Mandana J-2
Manlius (T) E-10
Manlius (V) G-10
Manlius Center F-10
Maple Grove J-6
Marcellus (T) H-4
Marcellus (V) G-3
Marcellus Falls G-3
Marietta I-4
Marisco G-4
Marysville G-1
Mattydale E-7
Memphis E-3
Minoa E-9
Mottville H-2
Moyers Corners C-5
Mycenae F-11
Navarino I-5
Nedrow H-7
Neumans Corners K-6
Newport E-4
Nichols Corners H-5
North Manlius E-10
North Syracuse D-7
Oak Orchard B-6
Onativia J-8
Onondaga G-5
Onondaga Hill G-6
Onondaga Nation (Res.) I-7
Oran H-11
Otisco (H) J-6
Otisco (T) J-5
Otisco Valley K-5
Peru E-2
Plainville C-2
Pompey (T) H-10
Pompey Center I-10
Pompey Hill I-9
Radisson C-4
Rice K-5
Rose Hill I-3
Salina D-7
Sand Springs D-3
Schepps Corners D-10
Shamrock I-3
Shepard Settlement G-2
Skaneateles (T) H-2
Skaneateles (V) H-2
Skaneateles Falls G-1
Solvay F-6
South Bay E-9
South Onondaga I-6
South Spafford I-5
Spafford (H) I-5
Spafford (T) I-5
Spafford Landing I-5
Split Rock F-5
Syracuse F-7
Taunton F-6
The Kingdom D-2
Thorn Hill I-3
Three Rivers B-5
Tully (T) L-6
Tully (V) L-8
Tully Center L-7
Tully Farms L-7
Tully Lake Park L-7
Tully Valley J-7
Van Buren D-3
Van Buren (H) D-4
Vesper K-6
Warners E-4
Watervale H-10
West Phoenix B-4
Westvale F-5
Wicks Corners H-1
Willow Glen H-2
Woodward D-6
Youngs B-7

High Schools

Bishop Grimes H.S. (Private) E-8
Bishop Ludden H.S. (Private) I-6
C.W. Baker H.S. (Baldwinsville) C-4
CBA H.S. (Private) F-8
Cicero-North Syracuse H.S. C-8
Corcoran H.S. (Syracuse) G-6
East Syracuse-Minoa H.S. E-9
Fabius-Pompey H.S. K-10
Fayetteville-Manlius H.S. G-10
FSLA at Fowler H.S. (Syracuse) F-6
Henninger H.S. (Syracuse) F-7
Inst. of Tech. at Syr. Central F-7
Jamesville-DeWitt H.S. G-9
Jordan-Elbridge H.S. F-1
Lafayette H.S. I-8
Liverpool H.S. C-6
Marcellus H.S. G-3
MPH H.S. (Private) F-8
Nottingham H.S. (Syracuse) F-8
Onondaga H.S. I-6
Skaneateles H.S. H-2
Solvay H.S. F-6
Tully H.S. L-7
West Genesee H.S. F-5
Westhill H.S. F-6

Recreation Areas

Austin Park H-2
Barry Park F-7
Beaver Lake Nature Center C-2
Burnet Park F-6
Burnham Park E-7
Camillus Forest Unique Area E-4
Camillus Park F-4
Carpenter's Brook Fish Hatchery G-3
Cedar Bay Park F-9
Central Park C-8
Cicero Swamp SWMA D-9
Clark Reservation State Park G-8
Clay Marsh SWMA C-6
Clay Park Central C-6
Clay Park North C-6
Clay Park South D-7
Duer Park D-5
Elmwood Park G-6
Erie Canal Park E-4
Erie Canalway Park E-2
Gateway Community Park C-10
Geddes Athletic Fields F-6
Gertrude Street Park F-6
Gillie Lake Park E-3
Green Lakes State Park F-10
Heiberg Memorial Forest I-8
Heritage Park D-7
Highland Forest Park I-11
Homer Wheaton Park F-8
Hopkins Road Park D-4
Howlett Hill Park G-5
Jamesville Beach County Park H-8
Kelly Brothers Memorial Park G-7
King Memorial Park G-5
Kirk Park F-7
Labrador Hollow Unique Area I-9
Lincoln Park F-7
Lock 23 State Canal Park A-6
Lonergan Park D-7
Lyons Park C-4
Lysander Town Park C-3
Marcellus Park H-3
Maxwell Park D-8
McMartin Park C-3
Meachem Field G-7
Meltzer Park C-7
Mill Run Park G-10
Morgan Hill State Forest I-9
New York State Fairgrounds E-6
Norwood Park E-8
Old Erie Canal State Park E-11; F-10
Onondaga Lake Park D-5; E-6
Onondaga Park F-6
Otisco Lake Park J-4
Otisco Town Park J-6
Plank Road Park B-7
Pratts Falls County Park I-10
Reed Webster Park E-5
Richfield Park E-7
Rosamond Gifford Zoo F-6
Ryder Recreation And Nature Area F-9
Santaro Park G-6
Schiller Park F-6
Shove Park F-5
Skyway Park D-8
Spafford County Forest K, L-5
Stafford Park I-7
State Boat Launch I-2
Sunnycrest Park F-7
Thornden Park F-7
Three Rivers SWMA B-4
Van Buren Central Park D-4
Wemerslender Park E-6

Roads

Abbey Rd G-6
Academy St (Fabius) K-10
Academy St (Pompey) I-9
Ainsley Dr G-7
Airport Rd E-5
Allen Rd D-7
Amber Rd (Onondaga) H-5
Amber Rd (Onondaga) I-5
Amber Rd (Otisco) J-4
Andrews Rd I-1
Anthony Rd A-6
Apulia Rd (Fabius) K-8
Apulia Rd (La Fayette) H, I-8
Armstrong Rd E-5
Avery Ave F-6
Avery Rd B-1
Babcock Rd (Lysander) B-3
Babcock Rd (Tully) L-8
Bacon Hill Rd K-4
Bader Rd L-5
Bailey Rd (Otisco) K-6
Bailey Road (Fabius) K-10
Baldwinsville Bypass C-4
Bardeen Rd L-10
Barker Hill Rd G-8
Barker Rd (Elbridge) F-1
Barker Rd (Otisco) J, K-6
Bartel Rd B-7
Bear Rd (Clay) D-6, 7
Bear Springs Rd B-7
Bear St F-6
Becker Rd (Clay) B-6
Becker Rd (Spafford) K-4
Beef St G-5
Belgium Rd C-5
Belle Isle Rd (Camillus) F-5
Belle Isle Rd (Geddes) E-5
Bellevue Ave (Onondaga) F-6
Bellevue Ave (Syracuse) F-6
Bellows Rd B-2
Benedict Rd E-9
Bennett Rd F-5
Bennetts Corners Rd F-3
Benson Rd (Skaneateles) I, J-1
Berry Rd (Fabius) K-8
Berry Rd (LaFayette) J-9
Berwyn Rd (Fabius) K-9
Berwyn Rd (Pompey) J-9
Bippus Rd E-4
Bishop Hill Rd H-3
Bitters Rd F-3
Black Creek Rd A-6
Blackberry Rd D-6
Blueberry Rd D-6
Bonstead Rd B-5
Bowman Rd F-9
Breed Rd E-3
Brennan Rd I-9
Brewer Rd I-4
Brewerton Rd (Cicero) C-7
Brewerton Rd (Salina) E-7
Brickyard Falls Rd C-10
Brickyard Rd E-4
Bridge St (DeWitt) F-8
Bridge St (Geddes) E-6
Briggs Rd I-3
Broad Rd G-6
Broad St F-7
Broadfield Rd H-9
Bromley Rd L-6
Brooklea Dr F-9
Brown Gulf Rd D-10
Brutus Rd F-1
Brutus St F-1
Bryant Rd K-8
Buckley Rd (Clay) D-6
Buckley Rd (Salina) E-7
Buckwheat Rd J-5
Bull Hill Rd H-7
Bull St C-10
Burke Rd H-9
Burnet Ave F-8
Burnet Rd C-7
Bush Rd I-9
Bussey Rd G-5
Butternut Dr (DeWitt) F-8, 9
Butternut St F-6
Campbell Rd F-2
Canal Rd E-3
Canton St D-4
Canty Hill Rd J-5
Canty Hill Rd South J-5
Cardner Rd J-11
Cascade Rd J-8
Case Hill Rd I-6
Case Rd (Onondaga) I-5
Case Rd (Otisco) J-6
Caughdenoy Rd A-6; B, C-7
Cedar Bay Rd F-9
Cedarvale Rd G, H-5; I-6
Cemetery Rd (Pompey) J-9
Cemetery Rd (Skan.) K-1
Central Ave E-9
Chapman Rd G-3
Charles Ave F-6
Chase Cook Rd J-9
Chase Rd J-9
Chatfield Rd C-1
Cherry St I-9
Cherry Valley Tpk (Pom.) I-11
Cherry Valley Tpk (Lat.) J-8
Cherry Valley Tpk (Mar.) I-3, 4
Chestnut St D-7
Church Rd (Lysander) B-2, 3
Church Rd (Marcellus) I-3
Church Rd (Spafford) K-5
Church St D-8
Churchill Rd K-5
Cicero Center Rd C-9
Clark Hollow Rd (Fab.) K-8
Clark Hollow Rd (Lat.) J-8
Clark Rd G-2
Cleveland Rd G-6
Clinton St E-1
Cogswell Ave F-6
Col. Eileen Collins Blvd D-7
Cold Brook Rd L-5
Cold Springs Rd D-4
Collamer Rd E-9
Collard Rd L-3
Collins Rd (Onondaga) H-5
Collins Rd (Pompey) J-9
Colton Rd I-9
Commanche Rd I-8
Commissary Rd H-6
Comstock Ave F-7
Conners Rd D-2, 3, 4
Cook Farms Rd H-8
Cook Rd J-6
Cook Rd S J-6
Coon Hill Rd (Mar.) I-3
Coon Hill Rd (Skan.) I-3
Cooper Rd E-1
Copper Nail Rd I-1
Corporal Welch Rd F-4
Costello Pkwy E-10
County Line Rd (Lys.) A-3; B-1
County Line Rd (Skan.) H-1
Court St F-7
Cowles Settlement Rd L-11
Coye Rd H-8
Cross Lake Rd D-1
Crossett Rd F-2
Crow Hill Rd H-1
Curtain Rd L-6
Curtis Rd H-5
Daboll Rd D-2
Dailey Rd K-8
Dart Rd K-11
Dave Tilden Rd H-7
Dejohn Rd D-4
Delphi Falls Rd J-11
Dennison Rd K-9
Deruyter Rd K-11
Devoe Rd E-4
Dinglehole Rd B-3
Dodge Rd J-8
Dog Harbor Rd C-1
Dorwin Ave G-7
Downer St C-3
Doyle Rd D-5
Drakes Landing Rd C-4
Duguid Rd G-10
Dunbar Woods Rd G-4
Dunham Rd C-3
Dutch Hill Rd K-6
E Gillette Rd C-8
E Water St F-7
Eager Rd H-8
East Adams St F-7
East Brighton Ave G-7
East Circle Dr D-7
East Colvin St G-7
East Dead Creek Rd D-3
East Fayette St F-8
E. Genesee St (Man.) F-10
E. Genesee St (DeWitt) F-8
E. Genesee St (Lys.) C-4
E. Genesee St (Syr.) F-7
East Main St F-2
East Manlius St E-8
East Molloy Rd E-8
East Mud Lake Rd C-2
East Oneida St C-4
East Richmond Rd E-9
East Seneca Tpk (DeWitt) G-9
East Seneca Tpk (Onon.) G-8
East Sorrell Hill Rd D-3
East St H-2
East Taft Rd D-7, 9
Eastwood Rd C-9
Elbert Rd J-3, 4
Elbridge St E-1
Elderberry St E-2
Electronics Pkwy E-6
Ellison Rd B-3
Elm St (Camillus) F-4
Elm St (Tully) L-7
Emerick Rd C-3
Enders Rd G-10
Erie Blvd East F-8
Erie Blvd West F-6
Estey Rd I-10
Euclid Ave F-7
Exeter St E-8
Factory Ave E-7
Falls Rd G-4
Farrell Rd D-5
Fay Rd F-4
Fennell St H-2
Fenner Rd 8-2; C-2
Fergerson Rd C-8
Fessler Rd D-10
Fikes Rd F-2
Finlon Rd J-5
Fish Gulf Rd I-5
Fisher Rd H-3
Flat Rock Rd G-3
Fly Rd D-8; E-9
Foster Rd G-2
Fowler Rd F-2
Fox Rd I-5
Frank Gay Rd G-4
Frank Long Rd H-9
Franklin Park Dr E-8
Franklin St H-1
Fremont Rd E-9
Frontage Rd H-7
Fuller Rd L-6
Fyler Rd E-10
Gardner Rd (Onondaga) H-4
Gardner Rd (Pompey) I-10
Gaskin Rd C-5
Gatehouse Rd L-7
Gates Rd (Lysander) C-2
Gates Rd (Pompey) H-9
Genesee Tpk F-3
George Taylor Rd F-10
Gere Lock Rd E-5
Gibbs Rd G-10
Gibson Rd H-6
Giles Rd I-2
Gillie Brook Rd E-3
Girden Townline Rd E-9
Glenwood Ave G-7
Glover Rd G-3
Goerham Rd H-2
Graham Rd H-7
Grand Ave F-6
Grange Rd C-6
Grant Blvd E-7
Green Lakes Rd F-10
Griffin Rd H-4
Grimes Rd E-1
Grove St I-8
Gulf Rd (Manlius) F-11
Gulf Rd (Pompey) I-11
Gully Rd H-2
Gunbarrel Rd C-2
Guy Young Rd A-7
Gypsy Rd G-3
Hale Rd G-11
Halfway Rd F-2
Hall Rd E-3
Hallinan Rd J-7
Hamilton Rd (Cicero) D-8
Hamilton Rd (Elbridge) F-1
Hamilton Rd (Pompey) I-9
Hancy Rd D-2
Harris Rd G-5
Hartwell Ave E-8
Howley Ave F-7
Hayes Rd D-5
Heifer Rd J-2
Hencle Blvd C-3
Hencoop Rd J-2
Henderson Rd H-9
Henneberry Rd G, I-9
Henry Clay Blvd C, D-6
Herlihy Rd L-1
Herman Rd E-4
Hicks Rd D-5
Highbridge Rd G-9
Highland Ave H-2
Highland Park Rd K, L-11
Hills Rd (Fabius) K-10
Hills Rd (Pompey) I-11
Hinsdale Rd F-5
Hitchings Rd I-6
Hoag Ln C-10
Hoag Rd E-11
Hoag Rd East D-3
Hoag Rd West D-3
Hogsback Rd I-5
Hollenbeck Rd L-7
Holmes Rd H-5
Hopkins Rd D-6
Horan Rd E-5
Horseshoe Island Rd B-5
Hourigan Rd H-5
Howe Rd J-4
Howlett Hill Rd (Cam.) G-4
Howlett Hill Rd (Mar.) G-4
Howlett Hill Rd (Onon.) G-5
Hoyt Rd G-2
Hunt La C-10
Hunt Rd (Camillus) F-3
Hunt Rd (Onondaga) I-5
Ike Dixon Rd F-3
Indian Hill Rd H-10, 11
Irving Ave F-7
Island Rd C-8, 9
James St (DeWitt) E-8
James St (Syracuse) F-7
Jamesville Ave G-7
Jamesville-Pompey Rd H-8, 9
Jamesville Toll Rd G-8
Jerome Rd J-9
Jewett Rd H-2
John Glenn Blvd D-5
Jones Rd D-4
Jordan Rd (Elbridge) F, G-1
Jordan Rd (Skan.) H-2
Jordan St H-2
Kamm Rd J-5
Karker Rd D-9
Kasson Rd (Camillus) F-5
Kasson Rd (Onondaga) G-5
Keeney Rd K-10
Kellogg Rd B-3
Kelly Rd J-9
Kennedy Rd H-7
Kennedy Rd North H-7
Kennedy Rd South H-7
Kenyon Rd J-5
Kester Rd F-3
Kibby Rd B-2
Kimber Rd F-8
Kindernook Rd F-11
Kingdom Rd C, D-2
Kingsley Rd J-6
Kingston Rd G-2
Kinne Rd F-8
Kinne St E-8
Kirkville Rd (DeWitt) E-8
Kirkville Rd (Manlius) E-9
Knowell Rd F-5
Labrador Crossroad L-8
Labrador Rd I-8
Lacy Rd J-2
Ladd Rd B-7
Lafayette Rd (Lat.) H, I-8
Lafayette Rd (Syr.) G-7
Laird Rd E-2
Lake Rd L-7
Lake Shore Rd C-8, 9
Lamson Rd B-2, 3
Lawrence Rd H-3
Lee Molloy Rd H-3
Lemoyne Ave E-7
Limeledge Ext G-3
Limeledge Rd G-3
Liverpool Bypass D-6
Lodi St F-7
Long Branch Rd D-5
Long Rd L-7
Loomis Hill Rd L-6
Lords Hill Rd (Onon.) I-6
Lords Hill Rd (Otisco) J-6
Loucks Rd E-8
Lovelass Rd D-2
Lynch Rd (Elbridge) F-2
Lynch Rd (Van Buren) C-2
Lyndon Rd F-9
Lyons Rd Ext G-4
Lyons Rd E-4
Maider Rd B-5
Main St (Fabius) K-10
Main St (Camillus) F-4
Makyes Rd (Onon.) G, H-6
Malden Rd E-7
Managers Pl D-5
Maple Dr F-9
Maple Rd (Clay) C-6
Maple Rd (Marcellus) H-4
Marble Rd I-4
Markham Hollow Rd L-8
Marksman Rd J-7
Marlisco Rd G-3
Masters Rd (Marcellus) H-3
Masters Rd (Skan.) G-1
Masters Rd (Spafford) L-5
McClentheen Rd C-11
McDonald Rd (Elbridge) E-2
McDonald Rd (Onon.) G-6
McDowell Road E-1
McKinley Rd B-8
Mead Rd G-2
Meadowbrook Dr F-7
Mechanic St E-1
Meeker Hill Rd (Lat.) J-8
Meeker Hill Rd (Tully) L-8
Meeting House Rd L-7
Merrill Rd J-4
Midland Ave G-7
Mill Rd H-1
Mill St K-10
Miller Rd B-7
Miller Circle B-7
Milton Ave (Camillus) F-4
Milton Ave (Geddes) F-6
Minoa Brigeport Rd D-10
Minoa Rd E, F-10
Molloy Rd E-7
Mollton Rd I-8
Moon Hill Rd K-5
Morgan Hill Rd L-10
Morgan Rd C, D-6
Morris Run Rd L-5
Moll Rd G-9
Mottville Rd H-2
Mud Mill Rd B-7, 8
Munro Rd F-4
Murphy Rd (Marcellus) H-3
Murphy Rd (Tully) L-6
Muskrat Bay Rd B-8
Myers Rd (DeWitt) E-9
Myers Rd (Manlius) E-9, 10
Nash Rd G-1
Naughton Rd I-7
New Seneca Tpk (Mar.) H-3
New Seneca Tpk (Skan.) H-2
New Venture Gear Dr E-8
Newell Hill Rd J-8
Newport Rd E-4
Nichols Rd (LaFayette) J-7
Nichols Rd (Onondaga) I-6
North Brickyard Rd D-4
North Burdick St F-9
North Cross Lake Rd D-1
North Eagle Village Rd G-10
North East Town Line Rd G-4
North Hayes Rd D-4
North Kirkville Rd E-10
North Main St D-7
North Manlius Rd D, E-10; F-9
North Rd K-7
North Salina St E-7
North St (Camillus) F-4
North St (DeWitt) G-8
North St (Marcellus) G-3
North State St F-7
North West Town Line Rd G-3
Northern Blvd D-8
Norton Rd H-6
Nottingham Rd G-8
Number 2 East Rd H-11
Number 2 West Rd H-10
Number 4 East Rd J-11
Number 4 West Rd J-10
Number 5 East Rd J-10
Number 5 West Rd J-10
Nunnery Rd K-4
Oak Hill Rd K-6
Oak Orchard Rd B-6
Oak St E-7
O'Brien Rd D-4
O'Connell Rd I-8
Octagon Rd K-6
Old Coleman Hill Rd H-9
Old Court St E-8
Old Fremont Rd E-9
Old Lamson Rd B-4
Old Liverpool Rd E-6
Old Route 174 H-3
Old Route 31 (Elbridge) E-1
Old Route 31 (Van Buren) E-2
Old Route 5 F-5
Old Route 57 C-5
Old Seneca Tpk G-2
Old Steep Hill Rd J-11
Old Stonehouse Rd G-8
Old Wetzel Rd C-7
Onondaga Blvd F-5, 6
Onondaga Lake Pkwy E-6
Onondaga Rd (Camillus) F-5
Onondaga Rd (Onon.) G-6
Onondaga St (Skan.) H-2
Oran Delphi Rd L, J-11
Oran Gulf Rd H-11
Oran Station Rd G-11
Orangeport Rd B-6
Orloff Rd J-7
Osborn Rd K-10
Oswego Rd B-3
Oswego St (Lysander) C-3
Oswego St (Salina) D-6
Otisco Rd J-5, 6
Otisco Valley Rd (Mar.) I-4
Otisco Valley Rd (Otisco) J-5
Otisco Valley Rd (Spaf.) K-6
Owahgena Rd H-11
Oxbow Rd D-10
Palladino Rd H-8
Palmer Rd (Manlius) G-11
Palmer Rd (Lafayette) J-8
Pardee Rd C-7
Park St E-7
Patchett Rd C-4
Patterson Rd J-5
Peck Hill Rd (Manlius) G-11
Peck Hill Rd (DeWitt) G-8
Peck Rd (Manlius) D-10
Peck Rd (Van Buren) D-4
Pendergast Rd B-4
Pennyer Rd K-11
Perry Rd D-2
Persse Rd I-8
Peru Rd E-2
Pheasant Rd E-9
Pierson Rd F-10
Plainville Rd B-1; D-2
Platt Rd H-3
Pleasant St G-10
Pleasant Valley Rd H-4
Pompey Ctr. Rd (Fab.) J-10
Pompey Ctr. Rd (Pomp.) H-10
Pompey Hollow Rd H, J-11
Pompey Rd H-8
Pond St E-7
Pools Brook Rd E-11
Park St I-2
Potter Rd B-4
Pottery Rd (Camillus) E-4
Pottery Rd (Van Buren) E-4
Pratts Falls Rd I-9, 10
Prine Rd B-2
Purcell Rd J-11
Quintard Rd G-8
Rabbit La B-3
Railroad St E-1
Rams Gulch Rd G-8
Randall Rd F-8
Ransom Rd I-9
Red Mill Rd I-5
Reeves Rd B-2
Reidy Hill Rd H-8
Richard Rd K-4
Rickard Rd H-3
Ridge Rd (Fabius) K-10
Ridge Rd (Pompey) I-10
Ripley Hill Rd L-5
Ripley Rd K-5
River Rd (Elbridge) E-1
River Rd (Lysander) B-4; C-5
River Rd (Van Buren) D-2
Rock Cut Rd G-8
Rockwell Rd (Marcellus) H-4
Rockwell Rd (Onondaga) H-7
Rohe Rd H-5
Rose Hill Rd (Marcellus) I-3
Rose Hill Rd (Spafford) J-3
Rouse Rd I-5
Rowland Rd J-7
Rowley Hill Rd K-9
Ryan Rd K-5
S Crouse Ave F-7
S Onondaga Rd H-7
Salt Springs Rd (Man.) F-10, 11
Salt Springs Rd (Syr.) F-8
Sandbank Rd F-2
Sands Rd E-3
Scenic Dr F-4
Schepps Corners Rd E-10
Schlicht Rd K-11
Schuyler Rd (DeWitt) D-8
Schuyler Rd (Marcellus) I-4
Seal Rd H-4
Second St E-6
Seeley Rd F-8
Sentinel Hghts. Rd (Lat.) I-7
Sentinel Hghts. Rd (Onon.) H-7
Seventh North St E-4
Sevier Rd (Marcellus) I-4
Sevier Rd (Pompey) H-9
Shackham Rd L-9
Shamrock Rd I-3
Shants Rd E-2
Sheehan Rd G-3
Sheets Rd D-3
Sheldon Rd G-1
Shepard Rd G-3
Sherman Rd I-4
Short Rd I-3
Shubo Rd B-1
Sixty Rd C-4
Sky High Rd (Fabius) K-8
Sky High Rd (Tully) K-8
Skyline Dr G-6
Skytop Rd G-7
Slate Hill Rd G, H-4
Smith Hollow Rd I-4
Smith Rd I-4
Smokey Hollow Rd (Lat.) H-8
Smokey Hollow Rd (Lys.) B, C-3
Vincent Corners Rd L-10
Vine St D-6
Vinegar Hill Rd G-2
Virgil Rd K-10
W Bridge St B-4
W Fayette St F-7
W Genesee St H-2
W Lake Rd L-11
W Valley Rd K-5
Walberger Rd I-8
Walnut Ave F-7
Walters Rd E-5
Warners Rd E-4
Warren St I-7
Waters Rd K-11
Watervale Rd H-10
Way Rd I-9
Weaver Rd B-8
Webb Rd E-1
Webster Rd J-7
Weeks Rd J-2
West Brighton Ave G-7
West Colvin St F-7
West Dead Creek Rd C, D-3
West Enhy Rd C-4
West Genesee Rd C-1
W. Genesee St (Geddes) F-6
W. Genesee St (Lys.) C-3
W. Genesee St (Syr.) F-6
West Hiawatha Blvd E-6
West Kennedy St F-7
West Lake Rd H-2
West Main St G-3
West Onondaga St F-6
West Seneca Tpk (Syr.) G-7
West Shore Manor Rd H-8
West Sorrell Hill Rd D-3
West St Arterial F-7
West Taft Rd D-6
Westcott St F-7
Westmoreland Ave F-7
Wetmore Rd L-7
Wetzel Rd C-6
Wheaton Rd C-2
Wheeler Rd F-1
Whiskey Hollow Rd D-2
Whiting Rd (Cicero) C-8
Whiting Rd (Elbridge) E-2
Whiting Rd Ext E-2
Widewaters Pkwy F-8
Willett Pkwy B-4
Williams Rd H-3
Willis Ave F-6
Willow Hill Rd J-4
Willowdale Rd J-4; K-5
Winchell Rd E-5
Wise Rd I-10
Wolf St E-7
Woodchuck Hill Rd G-9
Woodmancy Rd K-7
Woodworth Rd K-4
Wright Rd J-5
Yenny Rd H-6
Young Rd G-6

Points of Interest

A — Upstate Medical University Arena at Onondaga County War Memorial, F-7
B — Nicholas J. Pirro Convention Center, F-7
C — St. Joseph's Health Amphitheater, E-5
D — Onondaga Lake Park, D-5
E — Rosamund Gifford Zoo, F-6
F — Onondaga County Public Library, F-7
G — Syracuse University Dome, F-7
H — Highland Forest, K-11
I — NBT Bank Stadium, E-6
J — Oneida Shores, B-8
K — Skä·noñh, E-6
L — Beaver Lake Nature Center, C-2
M — Salt Museum, E-6
N — Onondaga Community College, G-6

The Onondaga County Department of Transportation is responsible for the maintenance of its 800 miles of highway and making them safe for the traveling public. For the purposes of response and ease of maintenance, the Department of Transportation has divided the County into quadrants, with each quadrant served by its own maintenance facility. These facilities are responsible for surface treatment, snow removal, striping, signing, drainage, and overall general maintenance.

ROUTE CLASSIFICATION

- Interstate
- US Route
- State
- County

ROAD OWNERSHIP

- State
- County
- Municipal

0 1.25 2.5 5 Miles

0 2.5 5 10 Kilometers

SMTC

Reproduction, in whole or part, by any means whatever, is expressly prohibited without written permission from the publisher. Information has been obtained from various sources the publisher believes to be reliable, however not warranted by us. Publisher assumes no liability for damages arising from errors or omissions. Additions or corrections brought to our attention will be verified and included in the next updated edition. This map was created by the Syracuse Metropolitan Transportation Council. Map current as of November 1st, 2021.

2021
Highway Map of
ONONDAGA COUNTY
NEW YORK

J. Ryan McMahon, II
County Executive
DEPARTMENT OF TRANSPORTATION
Martin E. Voss
Commissioner

COUNTY OF ONONDAGA
DEPT. OF TRANSPORTATION
JOHN H. MULROY CIVIC CENTER
421 MONTGOMERY STREET
SYRACUSE, NEW YORK 13202

Postage

Located in the center of New York State, Onondaga County is home to the city of Syracuse. We are within 350 miles of all major cities in the Northeast, conveniently situated at the intersection of Interstate Highways 81 and 90 (NYS Thruway). Local Amtrak and Greyhound terminals are located in our Regional Transportation Center. Arriving by air brings you in to the newly remodeled Hancock International Airport, while the New York State Barge Canal System provides local connection by boat to the Great Lakes and the St. Lawrence River.

- Area: 454,731 acres
- Population: 476,516 (2020 Census)
- Established originally in 1794, covering about 1,750,000 acres. Boundaries revised to the present size in 1816.
- Charter government since 1962, with 17-member legislature.
- Economic and industrial center of New York State, where two major highway arteries (Interstate Route 90, the New York State Thruway, and Interstate 81) cross. Onondaga County's early economy was based on the salt springs found here. Later, the Erie Canal helped make the County the State's industrial hub, a role in which it is still growing. Agriculture also flourishes, with approximately 40 percent of the County's acreage devoted to farming.
- Rich in parks, culture, education, and recreational facilities, and natural areas.

Onondaga County

Culture, recreation, and entertainment

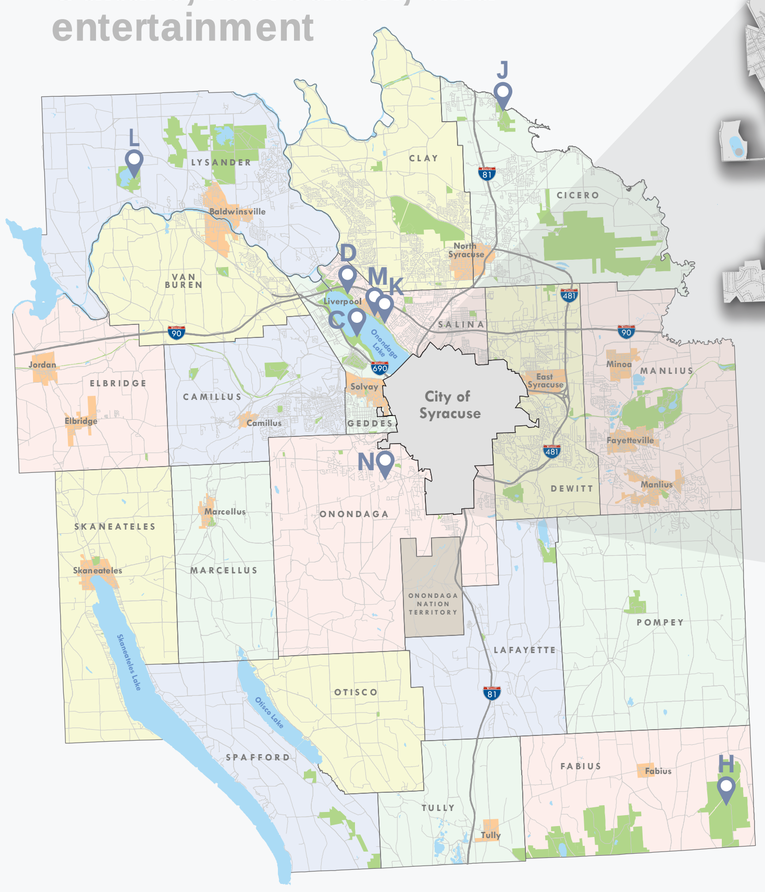

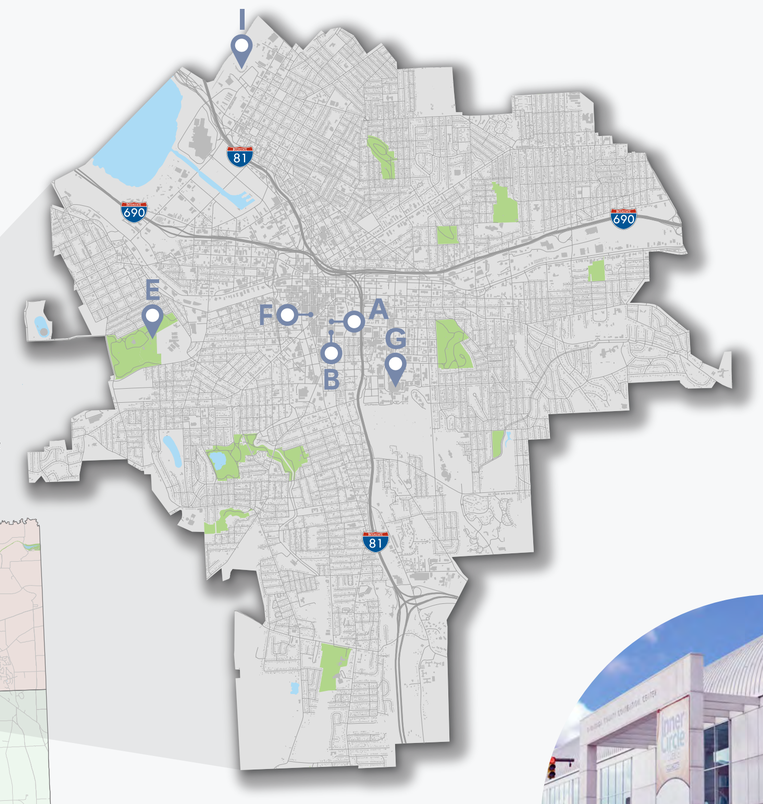

A Upstate Medical University Arena at Onondaga County War Memorial

(Montgomery Street) – A second component of the Oncenter Complex is the Upstate Medical University Arena at Onondaga County War Memorial. It is a tribute to the men and women of Onondaga County who served in America's military. Inside, you will find historical exhibits located throughout the building as well as the 43,000 square foot arena that has the ability to accommodate up to 7,000 people, depending on seating arrangement. The Upstate Medical University Arena at Onondaga County War Memorial plays host to numerous occasions such as sporting events, concerts, family shows, conventions, and much more. Located at 511 Montgomery Street, Syracuse, NY 13202. For more information, call (315) 435-8000.

Approximately 60 million people live within a 350-mile radius of Onondaga County. This radius includes the populations of Boston, New York City, Philadelphia, Baltimore, Pittsburgh, Toronto and Montreal. The County's central location is enhanced by its excellent transportation infrastructure and systems.

B Nicholas J. Pirro Convention Center

(State & Harrison Street) – One component of the Oncenter Complex is the Onondaga County Convention Center at Oncenter. It is equipped to host a variety of events ranging from conventions and trade shows to banquets and meetings. Inside and out, great care was taken in the building's design to accommodate its customers with 99,000 square feet of available space along with an enclosed walkway, connecting the Convention Center to a 1,000-car parking garage. Located at 800 South State Street, Syracuse, NY 13202. For more information, call (315) 435-8000.

C St. Joseph's Health Amphitheater at Lakeview

Built in 2015, the St. Joseph's Health Amphitheater is a state-of-the-art facility and Onondaga County's only large open-air concert venue. With a capacity for 17,500 people in either covered seating or on the lawn, concert goers can experience live entertainment with scenic views of Onondaga Lake. Located at 490 Restoration Way, Syracuse, NY 13209. For additional information, call the Box Office at (315) 435-2121.

D Onondaga Lake Park

The "Central Park" of Central New York, this 7.5 mile linear greenway is bustling year-round with great trails, special events, waterfront picnics, and boating action at Onondaga Lake's only marina, launch, and rowing facilities. Signature activities are inline skating and family excursions on the Wegman's Trams which travel from the Salt Museum to the Willow Bay Café, where refreshments, bicycles, and skates are available. Located on Onondaga Lake Parkway in the Village of Liverpool. Call (315) 453-6712 for more information.

E Rosamond Gifford Zoo at Burnet Park

Syracuse's top family attraction and best place "to be a kid again" showcases over 900 animals in diverse habitats ranging from tropical rainforests to the Northeast woodlands. Amur tigers, a renowned elephant program, playful primates, and red pandas are visitor favorites. Open year-round, the zoo experience is accented by wonderful gardens, pony rides, and over 50% of the exhibits are indoors! Located on Wilbur Avenue in the City of Syracuse. Call (315) 435-8511 for more information.

F Onondaga County Public Library, Central Branch

(South Salina Street) – The newly-renovated Onondaga County Public Library Central Branch, located in The Galleries of Syracuse downtown, complements its urban context and attracts large numbers of patrons with its quality materials and fine public service. Located at 447 South Salina Street, Syracuse, NY 13202. For hours and information, call (315) 448-INFO.

G Syracuse University Dome

(Syracuse University Campus) – A 50,000 seat all weather, year round stadium, the Dome is the home of Syracuse University Orange football, basketball and lacrosse teams. Used for numerous events from boxing to concerts, the Dome is the only one of its type in the east. Located at 900 Irving Avenue, Syracuse, NY 13210.

Onondaga County Parks provide recreational, cultural, educational, and environmental opportunities in a 6,500-acre system. The "Parks for Tomorrow" is an infrastructure program charged with improving the condition of Onondaga County offers a variety of high quality cultural, recreational and entertainment opportunities not typically found in a mid-sized community.

H Highland Forest

This Adirondack-like world of tall trees features 20 miles of year round trails, ideal for cross-country skiing, mountain biking, horseback riding, and hiking. Added touches in Onondaga County's oldest and largest park include shaded picnic areas, the Pioneer Museum, horse drawn hayrides and sleigh rides, and ski rentals. Located on Route 80 in the Town of Fabius. Call (315) 683-5550 for more information.

I NBT Bank Stadium

One of the finest AAA ballparks in America, 11,117 seat NBT Bank Stadium is home to the New York Mets' affiliate Syracuse Mets of the Triple-A East. The stadium also hosts hundreds of community use events, including interscholastic play, state championships, concerts, and corporate functions at the Metropolitan Club. Located on Tex Simone Drive in the City of Syracuse. Call (315) 474-7833 for more information.

J Oneida Shores

On New York State's largest inland lake, Oneida Shores offers camping, boat launching, picnic grounds, and swimming during the summer months. For winter enthusiasts, the Park provides snowmobile access, to great ice fishing, and a short cross-country ski-loop. Oneida Shores is located on Bartel Road in the Town of Cicero. Call (315) 676-7366 for more information.

The County Parks system provides the community with a nature center, beaches, forested areas and natural feature parks, a centrally located multi-use park with intensive recreational opportunities, a marina, athletic fields, fish hatchery, and other historic facilities. Annual attendance at the County's parks is approximately 3 million.

K Skä•noñh

Great Law of Peace Center - Skä•noñh, is an Onondaga welcoming greeting meaning "Peace and Wellness." Onondaga Lake is one of the most important and sacred places for the founding of the Haudenosaunee, or "People of the Longhouse", with the coming together of the Peacemaker, Hiawatha and the Tadodaho thousands of years ago. Skä•noñh introduces visitors to the oral history tradition and the importance of language in maintaining a culture. The Center's exhibits present the Haudenosaunee perspective on European and Native American contact and colonialism, with an emphasis on local contact represented by the recreated 17th century Jesuit Mission of Sainte Marie de Ganentaa. The Center also exhibits the many ways in which the Haudenosaunee have contributed to, and influenced, our American way of life.



L Beaver Lake Nature Center

Beaver Lake Nature Center offers 9 miles of trails and over 400 annual programs. A rich mix of habitats creates the possibility of seeing more than 200 species of birds and over 800 varieties of plants. Beaver Lake features winding trails that are designed to be enjoyed in all seasons. The 200 acre glacial lake is a migratory stop for thousands of Canada geese that migrate through, as well as an opportunity for summertime exploration by canoe. Located at: 8477 East Mud Lake Road, Baldwinsville, NY 13027. Call (315) 638-2519 for more information.

M Salt Museum

Syracuse is the "Salt City", and the Salt Museum, with a fully reconstructed salt boiling block, provides a fascinating insight into the area's lifestyle in the 1800's. All aspects of the salt industry, from tapping the brine springs, to how our ancestors spent their cherished free time, are unveiled through original artifacts, colorful graphics, and a slide theater. The Salt Museum Gift Shop is a great place to get that unique item that personifies a visit to Syracuse. Located on Onondaga Lake Parkway in the Village of Liverpool. Call (315) 453-6767 for more information.



N Onondaga Community College

Onondaga Community College, with a 181-acre campus on Onondaga Hill, was founded in 1962. This two-year college has nine buildings on campus that house over 50 different programs. The college offers two-year degree programs that serve as transfer opportunities to baccalaureate degree programs at four-year campuses or for direct entry to the workforce. Students can also earn a bachelor's degree on the Onondaga campus through innovative partnerships with other institutions. Enrollment at Onondaga Community College has grown to over 12,000 students per year.